


THE DEEP DRILLING PROJECT was begun and delayed while our driller solves a "technical difficulty." His brand new (\$5,000 - fresh out of the crate) 6" diameter hammer-bit could only be coaxed to drill a maximum of 550 feet; just 50 feet short of the target depth. It effectively stopped when the drilling rate dropped to only one inch per minute! The drill bit was immediately shipped back to the manufacturer. We immediately went on to **other optimistic projects**. Looking back, this turn of events was a blessing in disguise because **3 new surveys** located **3 SIGNIFICANTLY BETTER SITES** for deep drilling !!!

KOKOWEEF PEAK
Mt. Pass, CA



***KOKOWEEF : A NEW YEAR, A NEW MILLENNIUM
... New Surveys Locate "A Deeper Significance"***

During "TIME-OFF" we:

- 1.** Completed **THREE electronic survey lines** to investigate new geology under stone-marker sites.
- 2.** Mapped three **down-hole surveys** using a new electronic method to increase vertical drilling accuracy.
- 3.** Received **permit APPROVAL** from the Bureau of Land Management (BLM) to drill two sites on unpatented claims off the private property.
- 4.** Started to **VACUUM OUT** an old drill hole to re-open it for **new** testing.
- 5.** Maintained equipment at camp.

The vacuum is a **BIG** industrial model.(photo pg. 2) We plan to unplug the top of a 237 ft. deep hole to study the **small-but-open** fracture at the bottom which *easily allowed airflow*. It was drilled in 1988, **long before** understandings from electronic surveys, aerial geological mapping, probe cameras or stone markers.A **HUGE** volume of compressed air **completely disappeared down the fracture**. Drilling air was blown in over 5 minutes! We'll videotape what's down there and as barometric pressure changes, we'll also monitor the speed and direction of the air flow plus the air quality for "breathability." It's interesting to note that earlier electronic surveys show the rock structures, below the air loss, dipping to the **South**. Curiously, there's also a *larger than normal* group of set-stones 250 ft. **South**

from there. Due to recent success with surveys under other stone markers, we'll be running a survey line directly over both the old air-loss drill hole and the large, southerly marker. (photo pg. 2) The reason is to help determine **WHERE did all that air go AND how deep?** Perhaps some people, lost in the mist of history, had **THEIR OWN** good reason to place the *larger group* of stones at what was a *more important* location for them or us now!

WE'LL FIND OUT !

A *second* survey line is scheduled to look for targets under two other stone markers. Their location is beside a route flagged in for hauling limestone to future widening contracts at I-15. **After the next two electronic survey lines are completed we'll select the BEST SITE for our next deep drilling adventure.** We expect to be deep-drilling again by February or **A.S.A.P. !!!**

EXPLORATIONS INC. of NEVADA

Larry Hahn, President / Treasurer
2908 East Lake Mead
North Las Vegas, NV 89030


Phone: 702-649-6819

E-mail: cocoweep@aol.com

***The investors' picnic is on
Sunday, June 3rd***

Photos: © 2000 , R.E. LEWIS

BASE CAMP LOOKING SOUTH



Left to right: Larry Butler shines bright light down the air-loss hole. Walt Leuth guides the vacuum pipe down 20 feet to suck out carpets plugging the 12 year old hole. Fred Lofftus cheers them on with his engineer's curiosity. Our President, Larry Hahn, "lowers the boom" with hydraulic controls as Ralph gets more photos for the history books.

Well, we haven't exactly "fallen into" any legendary, underground canyonsyet! **BUT**, everybody's favorite prospector, Earl P. Dorr, probably has more to do with that than any lack of trying on our part. He wasn't too specific about where HIS entrance was, to HIS mammoth caverns and HIS golden, black sands. This portrait of Earl gives a face to the name but what is more interesting is HIS handwriting on the back of the original, wallet size photo! It's the only written source known that indicates Earl Dorr's Legendary River is at an elevation of **850 feet above sea level!**

Believing the legend is one thing, but **finding** reliable information and then **getting** down to it is another. That's why we keep **RE-SEARCHING!**

Geo-western's last **THREE**, research surveys **HAVE** found **FRESH SUPPORTING EVIDENCE** for the legend. New results are revealing

information to help answer important questions about The Kokoweef Legend. We also appear to be on the way to solving the **PRACTICAL** side of the stone markers' mystery as well. Several of the set-stone markers are precisely linked to other markers set high UP on Kokoweef Peak. However, what is now mapped UNDER three of them is compelling evidence that they were and are important. So far, three of them were set **EXACTLY** over major, vertical fault-line geology which, without electronic surveying, remain hidden while just "hiking around" on the desert floor.

The latest "marker facts" are:

1. Below **TWO** stone markers are the **TWO LARGEST** cavern potentials yet mapped at the level of base camp.

2. A **third** stone marker is set **EXACTLY** over the *intersection* of two **DEEEEEP** vertical faults which

split a previously **unknown**, massive "METALLIC SULFIDE" mineral deposit. (see map next page) **It exists BUT is of UNDETERMINED VALUE until it is permitted through the BLM, deep-drilled and samples are professionally assayed.**

Earl Paul Dorr; prospector & author of the famous 1934 "sworn affidavit."



Indications attributed to Earl Dorr, historical records, stone markers and contemporary electronic surveys are combining to offer new and interesting pictures of the possibilities in our quest at Kokoweef. For the first* time in (our) history, in 2000 AD, at the beginning of a new millennium, Geo-western, our core of faithful investors and hardy, part-time "dude miners," have found a *SIGNIFICANT, LOCALIZED source of DEEP sulfide**mineralization.* (See map below) * hopefully, Earl Dorr was here first

** Metallic-sulfides include the chemical element SULFUR. Although their discovery below Kokoweef Peak is new to us, they may have been known to **Earl Dorr** who was a prospector. He refers to "sulphur" in a mining claim he filed near Kokoweef in 1936.

There are **MANY** types of metallic sulfides and *combinations of them* are possible: Galena, a lead-sulfide is often found with silver; one is a copper-sulfide; another is good old pyrite, the iron sulfide called "fool's gold;" plus other combinations of metals *BUT* one REAL possibility is PURE GOLD, mixed in, & called a gold-sulfide matrix !

I hereby claim: "... massive caves and caverns in which are deposits of Iceland spar, Sulfur, Copper, Lead, Silver and Gold placer sands found on an underground stream which runs on canyon floor 2000 to 3000 feet below the caves. Capped by these *Ivanpah lime Mountains.*"

6 Feb, 1936

LOCATOR: *E. P. Dorr*

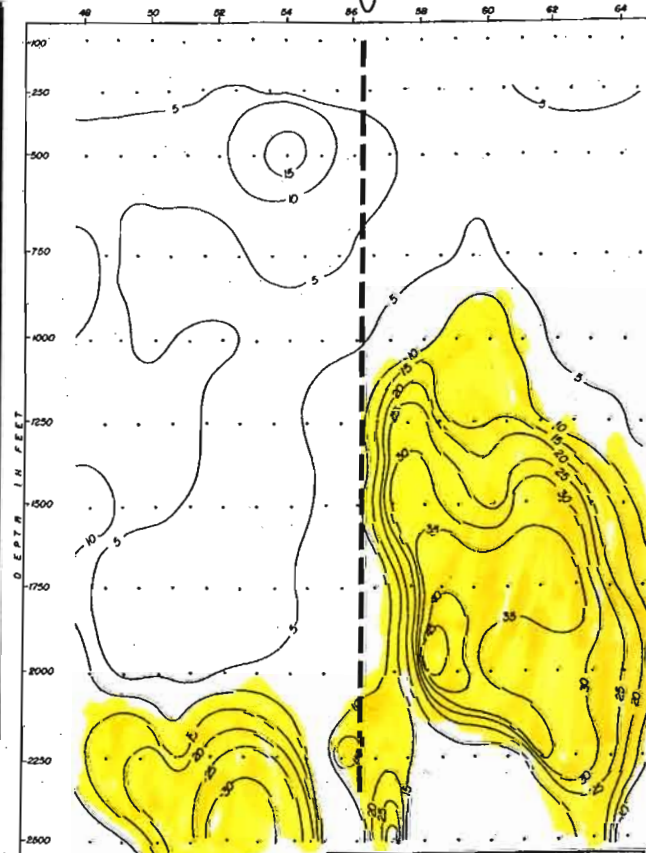
OUR REAL METAL - SULFIDE MAP:

If Kokoweef Peak was a "marble cake" the map below is like a knife slicing down vertical through our "rock-cake."

The yellow highlighting shows significant sulfide zones at very great depth.

3rd STONE MARKER

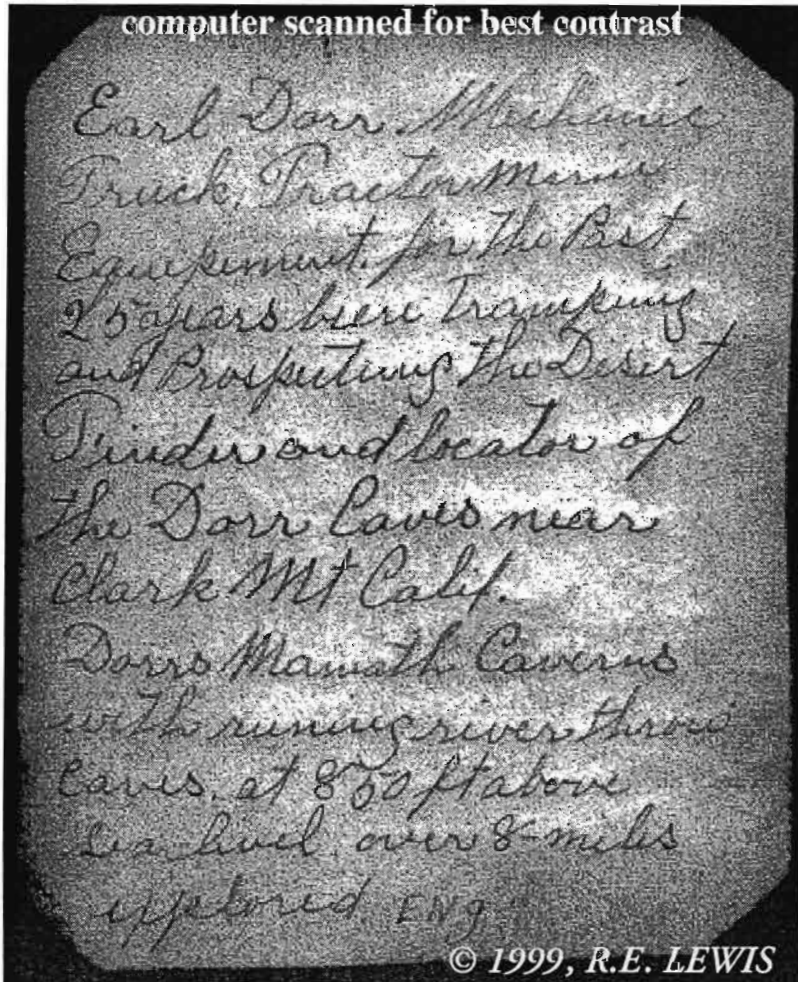
SURFACE



Kokoweef: where huge caverns, water and gold collide with reality & the game of whisper!

DORR PROJECT
INDUCED POLARIZATION
PSEUDO SECTION
LINE J
NOVEMBER, 2000
BY GEO-WESTERN

computer scanned for best contrast



© 1999, R.E. LEWIS

The statements at right were written in pencil by E. P. Dorr on the back of his portrait. The photo was a gift to Ralph Lewis from Earl's nephew; Willard B. Dorr, Jr.

**TEAMWORK WINS ...
EVERY DAY!**

MATCHING THE FACTS ... IN A NUTSHELL !

- Earl Dorr indicated that gold was all **UNDER** the limestone ... and
- **IN** the fault-rock walls = **A LOCAL ORIGIN FOR ORE** = rock-in-place
- along a **deep, vertical** crack in the underlying **granite** ... where
- Earl Dorr had proposed a **deep shaft** for mining million\$ in gold ... on a
- **vertically displaced** “**drop fault**” ... somewhere on
- “ **Mr. Little’s claims** ” (leased at Kokoweef Peak)

Our most recent discoveries fit well with most accounts and concepts of the legend
Now, indications make Kokoweef Peak look more like a **DEEP BULLSEYE**.
As we move Earl Dorr’s riddles into reality, **WE LIKE WHAT WE’RE SEEING!**

DISCUSSIONS CENTER AROUND :

- A. SURVEYING THE NEXT TWO ELECTRONIC LINES A.S.A.P.**
- B. Finding and identifying air-loss going to a cavern.**
- C. DEEP DRILLING for:**
 - Direct **PROOF** of the true nature of the **BEST** mapped **cavern** potentials
 - Direct **PROOF** of the true **types** and **depth** of the sulfide mineral deposit



Walt Leuth built the field crews a powered, “wire-winder-upper.” Jerry McKee, foreground, and Fred Lofftus both agree -- This beats pulling 3-mile wires in by hand!
Thanks, Walt!

To ALL who have helped us so many ways, both now and in the past!

**OUR SPECIAL THANKS & SINCERE APPRECIATION
FOR YOUR SUPPORT AND PATIENCE.**

**WE WISH ALL OUR INVESTORS, THEIR FAMILY AND FRIENDS:
PEACE, LOVE, LIGHT, HEALTH AND PROSPERITY.**

***HAPPY HOLIDAYS EVERYONE !
& MERRY NEW MILLENNIUM !***

OUR PROGRESS, especially from the labor-intensive electronic surveys and maintenance at basecamp, is due to a tremendous amount of coordinated **TEAMWORK** provided by a dedicated core of investors & volunteers. It’s gratifying to see good people cooperate and work toward a mutual goal of success. At right are a few good folks who got involved to become “**The Metal-Sulphide Discovery Team.**” Thank you all, and to those like you, whose hearts are in the same space of “**giving-before-getting.**”

Right to left: Jerry, Barbara, Jim Owens, Kyle Grayson, Aaron White, Daryl Wade, Charles Bouck, V.G.Hewitt; Pres.GEO-WESTERN, Jim Serrill, Fred Lofftus & Jerry McKee. Larry Hahn, Richard Dutchik Larry Butler, Willy & Joyce, ... and **many** others are helping us behind the scenes and **sending encouragements** from all across America ! Mail **YOUR TEAM** a show of support **today!**

